


# SOIL PROFILE

# Soil genetic horizons

-**HORIZON**: soil layer parallel to surface with characteristics produced by soil-forming processes

(based on qualitative judgement)

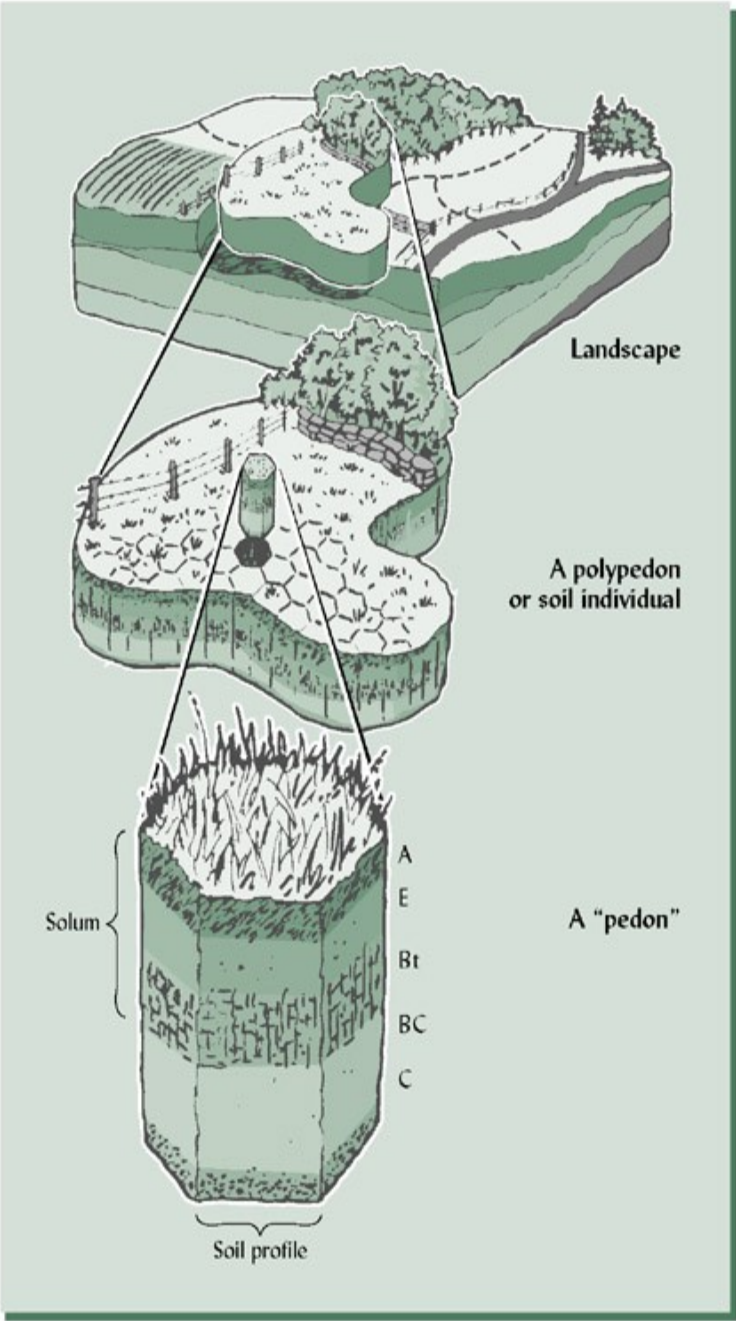


# 3 basic soil units (scale)

Pedon: smallest volume called a soil

Polypedon: soil body (2 or more pedons) in which soils are relatively uniform

Soil Series: groups of like polypedons



**profile:** one side of pedon, showing all horizons; 2-D

O horizons

A horizons

B horizons

C horizons  
(parent material)







# Master horizons

O  
A  
E  
B  
C  
R

# O horizon

Organic material

O<sub>i</sub> slightly decomposed (litter)

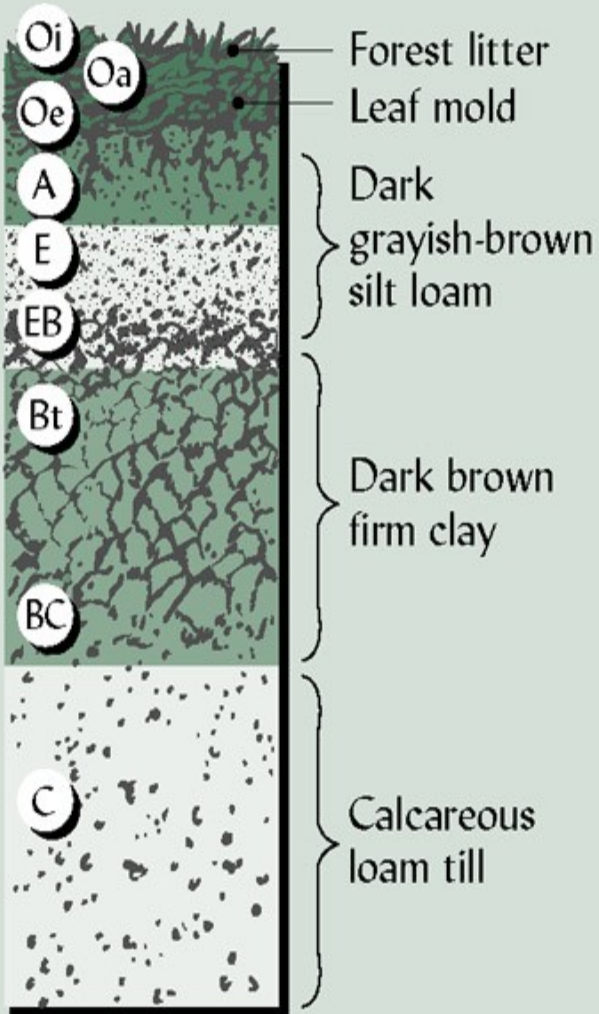
O<sub>e</sub> intermediate decomposition

O<sub>a</sub> highly decomposed

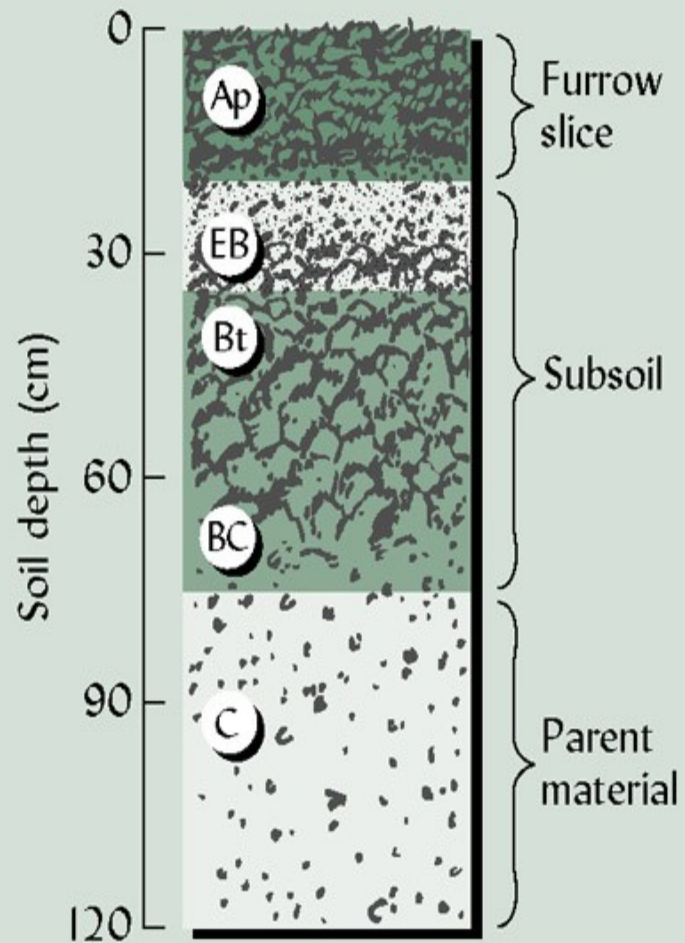
# A horizon

- topmost mineral horizon  
( $<12\%$  O.M. ; if clayey:  $<18\%$  O.M.)
- accumulation of well-decomposed O.M.
- Often bioturbated
- **OR** surface horizon disturbed by plowing (**Ap**)

Miami silt loam  
Virgin forest



Miami silt loam  
Arable soil



# E horizon

- LOSS of
  - silicate clay, Fe & Al oxides, humus by *eluviation*
  - carbonates, gypsum by leaching
- lighter color than A
- coarser texture than B *due to clay loss*

**LEACHING** : removal of soluble minerals (Ca, Mg, Na) in solution

**ELUVIATION** : loss (by water) of suspended materials (clay, humus, oxides)

*"emigrating"*

**ILLUVIATION** : accumulation of suspended materials (clay, humus, oxides) and/or precipitated materials from solution (Ca, Mg, Na)


*"immigrating"*






Copyright A.N. Strahler





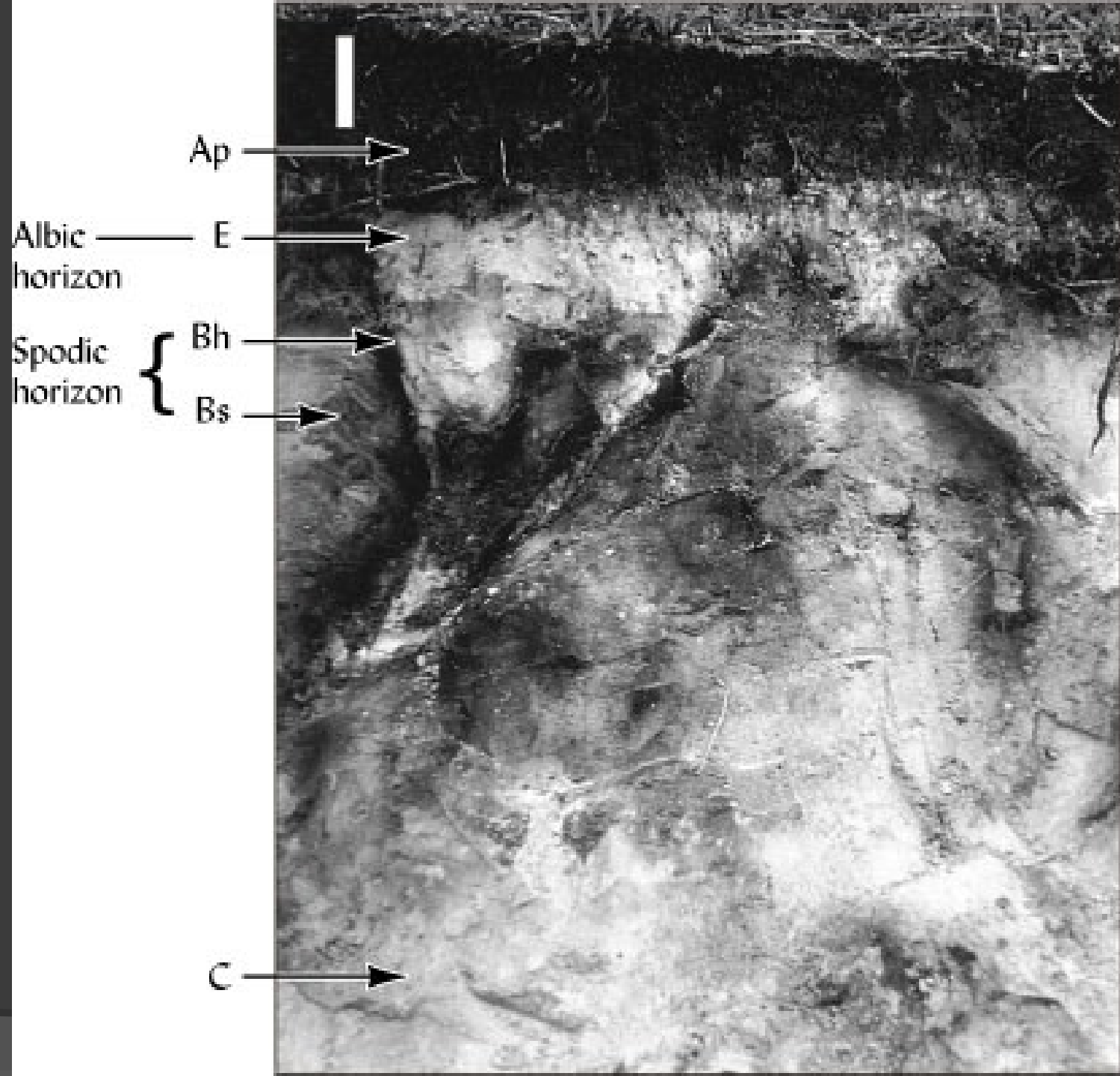


# B horizon

- ACCUMULATED (*illuviated*) silicate clay, Fe & Al oxides, carbonates, gypsum, humus
- distinguished from A :
  - stronger, redder, or darker *color*
  - OR different *texture*







Ap

Albic horizon

E

Spodic horizon

Bh


Bs

C



# C horizon

- Mineral horizon (not bedrock) underlying A,E,B horizons
- not affected by soil-forming processes
- may be parent material

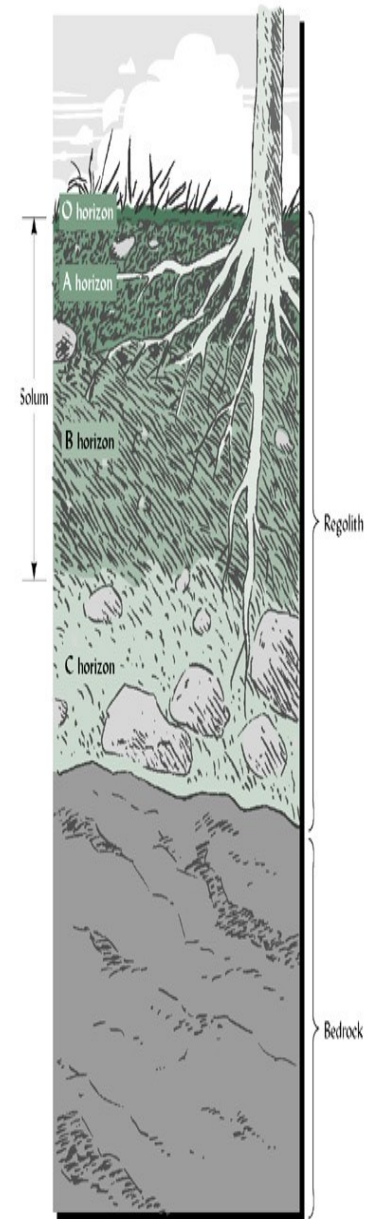


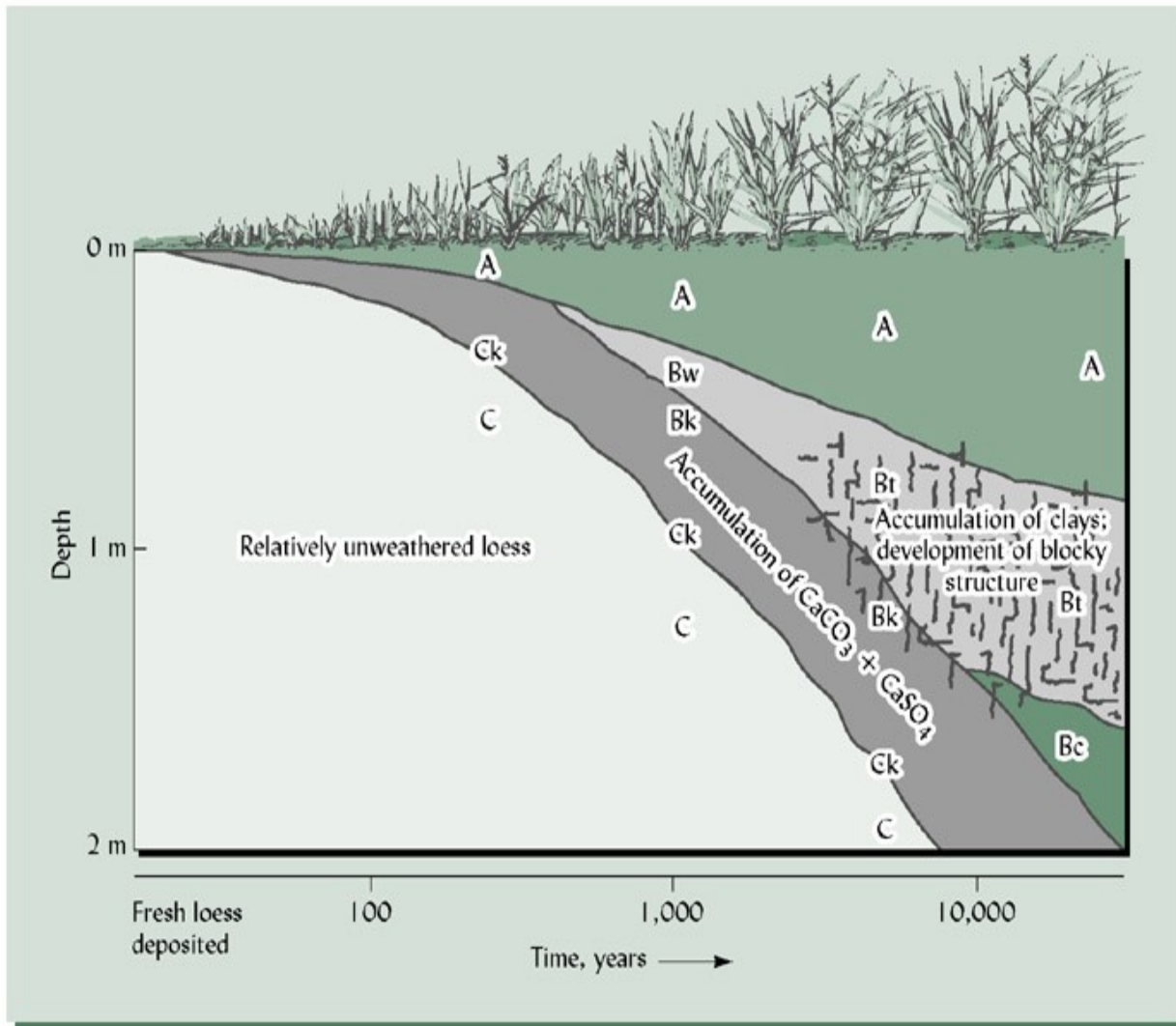


# R horizon

Consolidated rock

Solum = “true soil”:  
O, A, E, B





# Transitional horizons

Zone of transition between master horizons

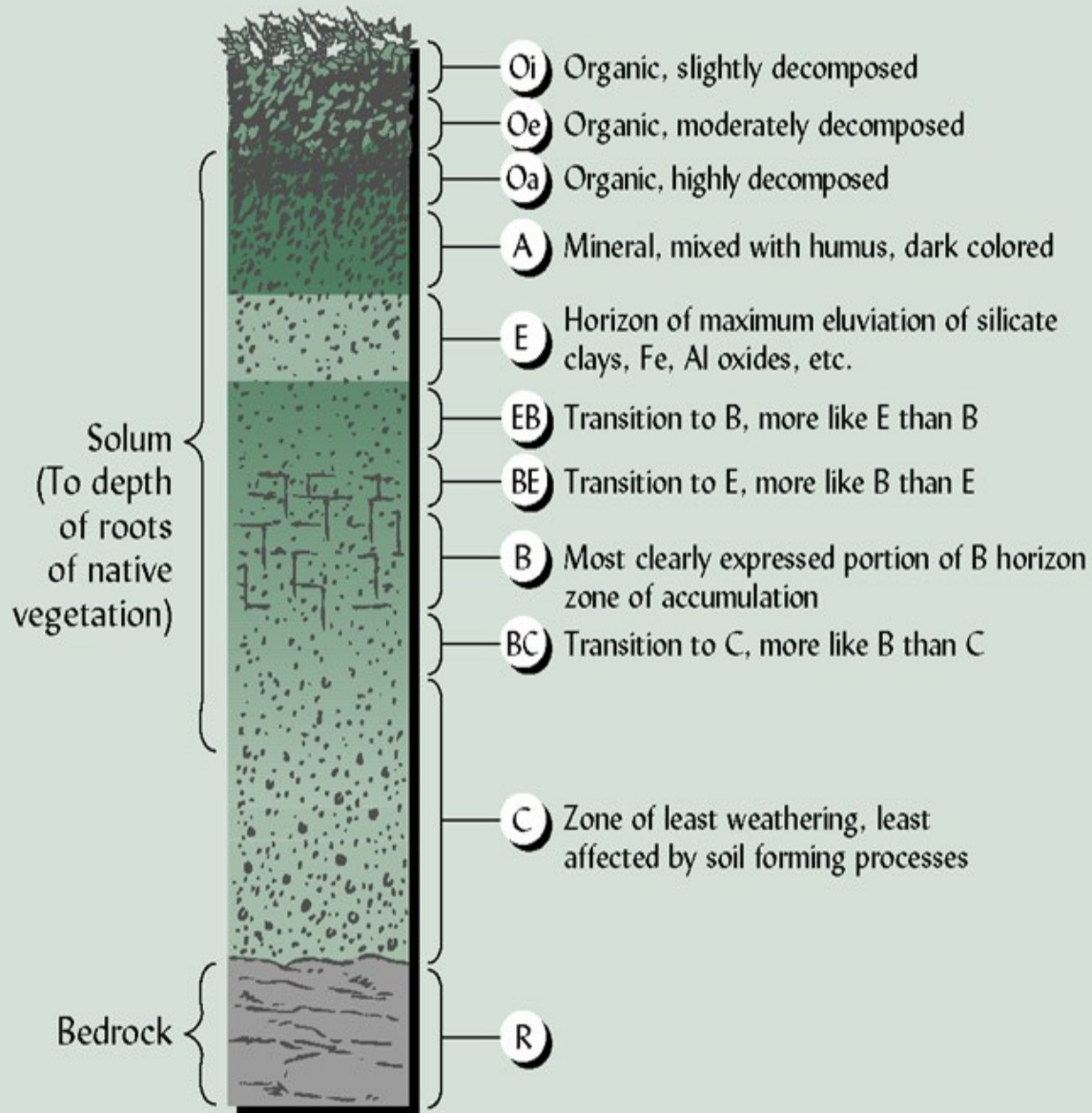
**AB**  $A \rightarrow B$ ; A dominates

**BA**  $A \rightarrow B$ ; B dominates

**AC**  $A \rightarrow C$ ; A dominates

**EB**  $E \rightarrow B$ ; E dominates

etc....



# Mixed horizons

One horizon scattered within another horizon

**B/A** mixed A&B; B is matrix for A

**E/B** E is matrix

etc....



# Numbers after letters

Changes within master horizon for which there is no subhorizon designation

e.g., A1 A2 for color change within A





Ap

C1

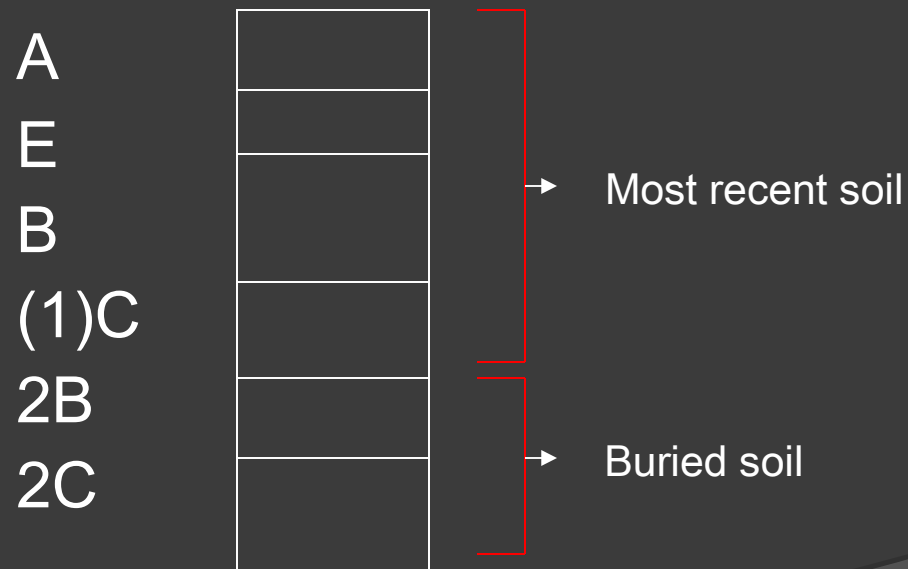
C2


Fluvent

# Numbers before letters:

## *Lithologic discontinuities*

e.g., soil has A, E, B horizon formed on one parent material and a second soil formed on another





# Subhorizons

Lowercase letters symbolizing divisions within master horizons or characteristics of master horizons

**TABLE 2.6** Lowercase Letter Symbols to Designate Subordinate Distinctions Within Master Horizons

<i>Letter</i>	<i>Distinction</i>	<i>Letter</i>	<i>Distinction</i>
a	Organic matter, highly decomposed	n	Accumulation of sodium
b	Buried soil horizon	o	Accumulation of Fe and Al oxides
c	Concretions or nodules	p	Plowing or other disturbance
d	Dense unconsolidated materials	q	Accumulation of silica
e	Organic matter, intermediate decomposition	r	Weathered or soft bedrock
f	Frozen soil	s	Illuvial accumulation of O.M. <sup>a</sup> and Fe and Al oxides
g	Strong gleying (mottling)	ss	Slickensides (shiny clay wedges)
h	Illuvial accumulation of organic matter	t	Accumulation of silicate clays
i	Organic matter, slightly decomposed	v	Plinthite (high iron, red material)
j	Jarosite (yellow sulfur mineral)	w	Distinctive color or structure
jj	Cryoturbation (frost churning)	x	Fragipan (high bulk density, brittle)
k	Accumulation of carbonates	y	Accumulation of gypsum
m	Cementation or induration	z	Accumulation of soluble salts

<sup>a</sup> O.M. = organic matter.

## Subordinate Distinctions within Master Horizons

Lower case letters are used to designate specific features within master horizons. They are listed in alphabetical order below:

**a:** Highly decomposed organic material. The 'a' is used only with the O master horizon. The rubbed fiber content < 17 % of the volume.

**b:** Buried genetic horizon. It is not used in organic soils or to identify a buried O master horizon.

**c:** Concretions of hard nonconcretionary nodules. This symbol is used only for iron, aluminium, manganese, or titanium cemented nodules or concretions.

**d:** Physical root restriction. It is used to indicate naturally occurring or humanly induced layers such as basal till, plow pans, and other mechanically compacted zones. Roots do not enter except along fracture planes.

**e:** Organic material of intermediate decomposition. This symbol is only used in combination with an O master horizon with rubbed fiber content between 17 - 40 % of the volume.

**f:** Frozen soil. The horizon must contain permanent ice.

**g:** Gleying: This symbol is used in B and C horizons to indicate low chroma color ( $\leq 2$ ), caused by reduction of iron in stagnant saturated conditions. The iron may or may not be present in the ferrous form ( $\text{Fe}^{2+}$ ). The g is used to indicate either total gleying or the presence of gleying in a mottled pattern. It is not used in E horizons, which are commonly of low chroma, or in C horizons where the low chroma colors are inherited from the parent material and no evidence of saturation is apparent.

**h:** Illuvial accumulation of organic matter: Used only in B horizons. The h indicates an accumulation of illuvial, amorphous, dispersible organic matter with or without sesquioxide component. If the sesquioxide component contains enough iron so that the color value and chroma exceed 3 additionally a s is used (hs). The organos sesquioxide complexes may coat sand and silt particles, or occur as discrete pellets, or fill voids and cement the horizon (use of m).

**i:** Slightly decomposed organic material. Used only in combination with an O master horizon to designate that the rubbed fiber content is > 40 % of the volume.

**k:** Accumulation of carbonates, usually calcium carbonate. Used with B and C horizons.

**m:** Cementation or induration: Used with any master horizon, except R, where > 90 % of the horizon is cemented and roots penetrate only through cracks. The cementing material is identified by the appropriate letter:

**km:** carbonate

**qm:** silica

**sm:** iron

**ym:** gypsum


**kqm:** both lime and silica

**zm:** salts more soluble than gypsum

- n: Accumulation of sodium: This symbol is used on any master horizon showing morphological properties indicative of high levels of exchangeable sodium.
- o: Residual accumulation of sesquioxides.
- p: Tillage or other cultivation disturbance (e.g. plowing, hoeing). This symbol is only used in combination with the master horizon A or O.
- q: Accumulation of silica: This symbol is used with any master horizon, except R, where secondary silica has accumulated.
- r: Weathered soft bedrock: This symbol is only used in combination with the master C horizon. It designates saprolite or dense till that is hard enough that roots only penetrate along cracks, but which is soft enough that it can be dug with a spade or shovel.
- s: Illuvial accumulation of sesquioxides and organic matter. This symbol is only used in combination with B horizons. It indicates the presence of illuvial iron oxides. It is often used in conjunction with h when the color is  $\leq 3$  (chroma and value).
- ss: Presence of slickensides. They are formed by shear failure as clay material swell upon wetting. Their presence is an indicator of vertic characteristics.
- t: Accumulation of silicate clay: The presence of silicate clay forming coats on ped faces, in pores, or on bridges between sand-sized material grains. The clay coats may be either formed by illuviation or concentrated by migration within the horizon. Usually used in combination with B horizons, but it may be used in C or R horizons also.
- v: Plinthite: This symbol is used in B and C horizons that are humus poor and iron rich. The material usually has reticulate mottling of reds, yellows, and gray colors.
- w: Development of color and structure. This symbol is used for B horizons that have developed structure or color different, usually redder than that of the A or C horizons, but do not have apparent illuvial accumulations.
- x: Fragipan character: This symbol is used to designate genetically developed firmness, brittleness, or high bulk density in B or C horizons. No cementing agent is evident.
- y: Accumulation of gypsum. This symbol is used in B and C horizons to indicated genetically accumulated gypsum.
- z: Accumulation of salts more soluble than gypsum. This symbol is used in combination with B and C horizons.



# Andisol




A

Bw

2BC

2C



Ap

Alfisol


E

Bt

BC

C

Udepts



Ahmeek - Dystric Eutrudepts

# Mollisol


Ap

AB

Bw

BC

C



# some terminology...

- ▮ **Colloidal** : submicroscopic
  - humus and clay are colloidal
- ▮ **Humus**: ultimate stage of organic decay
  - predominately protein, gums, lignin
- ▮ **Sesquioxides**: 1½ oxygens for each Fe, Al
  - sesquioxides of Fe, Al:



# Diagnostic Subsurface Horizons

- ▮ The accumulation of substances such as silica, iron, aluminium, carbonate, and other salts can result in cemented layers, which change the physical, chemical, and biological behavior of the soil. For example, a cemented layer retards percolation and restrict root activity. Furthermore, the availability of nutrients for plant growth is reduced, i.e., the cation exchange capacity is reduced. There are accumulations in the soil which show the enrichment of one substance and / or the depletion of another substance. This can be expressed by diagnostic subsurface horizons, which are listed in alphabetical order below. It should be stressed that some characteristics can be measured only in the laboratory and not in the field.

Agric horizon: It is formed directly under the plow layer and has silt, clay, and humus accumulated as thick, dark lamellae.

Albic horizon: Typically this is a light-colored E horizon with the color value  $\geq 5$  (dry) or  $\geq 4$  (moist).

Argillic horizon: It is formed by illuviation of clay (generally a B horizon, where the accumulation of clay is denoted by a lower case 't') and illuviation argillans are usually observable unless there is evidence of stress cutans. Requirements to meet an argillic horizon are:

1/10 as thick as all overlying horizons

$\geq 1.2$  times more clay than horizon above, or:

If eluvial layer  $< 15\%$  clay, then  $\geq 3\%$  more clay, or:

If eluvial layer  $> 40\%$  clay, then  $\geq 8\%$  more clay.

Calcic horizon: This layer has a secondary accumulation of carbonates, usually of calcium or magnesium. Requirements:

$\geq 15$  cm thick

$\geq 5\%$  carbonate than an underlying layer

Cambic horizon: This subsurface often shows weak indication of either an argillic or spodic horizon, but not enough to qualify as either. It may be conceptually regarded as a signature of early stages of soil development, i.e soil structure or color development. Requirements:

Texture: loamy very fine sand or finer texture

Formation of soil structure

Development of soil color

Duripan: It is a subsurface horizon cemented by illuvial silica. Air-dry fragments from more than 50 % of the horizon do not slake in water or HCl but do slake in hot concentrated KOH.

Fragipan: These subsoil layers are of high bulk density, brittle when moist, and very hard when dry. They do not soften on wetting, but can be broken in the hands. Air-dry fragments slake when immersed in water. Fragipan genesis as outlined in Soil Taxonomy is largely dependent on physical processes and requires a forest vegetation and minimal physical disturbance. Desiccation and shrinking cause development of a network of polygonal cracks in the zone of fragipan formation. Subsequent rewetting washes very fine sand, silt, and clay-sized particles from the overlying horizons into the cracks. Upon wetting, the added materials and plant roots growing into the cracks result in compression of the interprism materials. Close packing and binding of the matrix material with clay is responsible for the hard consistence of the dry prisms. Iron is usually concentrated along the bleached boundaries of the prisms. It has also been postulated that clay and sesquioxides cements to be binding agents in fragipans.

Glossic horizon: It occurs usually between an overlying albic horizon and an underlying argillic, kandic, or natric horizon or fragipan. Requirements:

$\geq 5$  cm thick

Albic material between 15% to 85 %, rest: material like the underlying horizon

Kandic horizon: It is composed of low activity clays, which are accumulated at its upper boundary. Clay skins may or may not be present. It is considered that clay translocation is involved in the process of kandic formation, however, clay skins may be subsequently disrupted or destroyed by physical and chemical weathering, or they may have formed in situ. Requirements:

Mottles are present (yellow color: jarosite)

Within a distance of  $< 15$  cm at its upper boundary the clay content increases by  $> 1.2$  times

Abrupt or clear textural boundary to the upper horizon

At pH 7: low-activity clays with CEC of  $\leq 16$  cmol/kg and ECEC (effective CEC) of  $\leq 12$  cmol/kg

Natric horizon: It is a subsurface horizons with accumulation of clay minerals and sodium.

Requirements:

Same as argillic horizon

Prismatic or columnar structure

$> 15$  % of the CEC is saturated with  $\text{Na}^+$ , or:

More exchangeable  $\text{Na}^+$  plus  $\text{Mg}^{2+}$  than  $\text{Ca}^{2+}$

Oxic horizon: Requirements:

$\geq 30$  cm thick

Texture: sandy loam or finer

At pH 7: CEC of  $\leq 16$  cmol/kg and ECEC of  $\leq 12$  cmol/kg (i.e., a high content of 1:1 type clay minerals)

Clay content is more gradual than required by the kandic horizon

$< 10$  % weatherable minerals in the sand

$< 5$  % weatherable minerals by volume rock structure (i.e., indicative of a very strongly weathered material)



Petrocalcic horizon: It is an indurated calcic horizon. Requirements:

At least 1/2 of a dry fragment breaks down when immersed in acid but does not break down when immersed in water

Petrogypsic horizon: This is a strongly cemented gypsic horizon. Dry fragments will not slake in H<sub>2</sub>O.

Placic horizon: This is a dark reddish brown to black pan of iron and / or manganese.

Requirements:

2 - 10 mm thick

It has to lie within 50 cm of the soil surface

Boundary: wavy

Slowly permeable

Salic horizon: This is an subsurface horizon accumulated by secondary soluble salts.

Requirements:

>= 15 cm thick

Enrichment of secondary soluble salts such that electrical conductivity exceeds 30 dS/m more than 90 days each year

Sombic horizon: Formed by illuviation of humus (dark brown to black color) but not of aluminium or sodium. Requirements:

At pH 7: base saturation < 50 %

Not under an albic horizon

Free-draining horizon

Spodic horizon: This horizon has an illuvial accumulation of sesquioxides and / or organic matter. There are many specific limitations dealing with aluminium, iron, and organic matter content, and clay ratios, depending on whether the overlying horizon is virgin or cultivated.

Sulfuric horizon: This is a very acid mineral or organic soil horizon. Requirements:

pH < 3.5